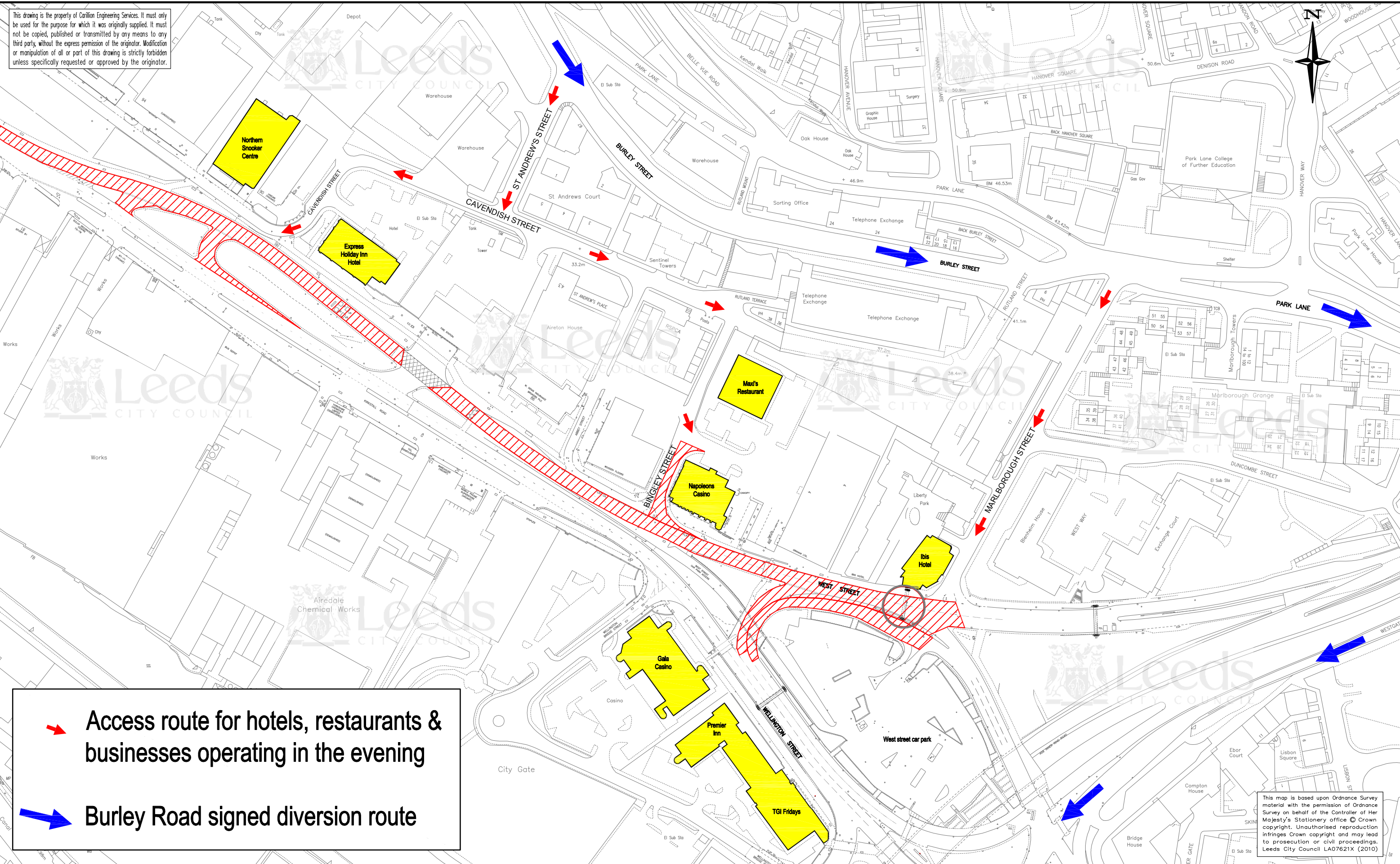




This drawing is the property of Carillon Engineering Services. It must only be used for the purpose for which it was originally supplied. It must not be copied, published or transmitted by any means to any third party, without the express permission of the originator. Modification or manipulation of all or part of this drawing is strictly forbidden unless specifically requested or approved by the originator.



 Access route for hotels, restaurants & businesses operating in the evening
 Burley Road signed diversion route

This map is based upon Ordnance Survey material with the permission of Ordnance Survey on behalf of the Controller of Her Majesty's Stationery Office © Crown copyright. Unauthorised reproduction infringes Crown copyright and may lead to prosecution or civil proceedings. Leeds City Council LA07621X (2010)

			Drawn:	Date:	Scale:	Title:		
				10/08/2010	A3 NTS	A65 Quality Bus Initiative Road closure for Gantry removal 4th/5th September 2010 Routes to businesses		
			Designer:	Checked:				
			J M Boswell					
			Status:	Drawing No:		Revision:		
			For information only	C0807 - TM - SK - 088		A		
A	11/08/10	Add key	JMB	DC				
Rev.	Date	Description	Drawn	Chkd				



carillon
 Carillon Engineering Services
 4 Lindrick Way
 Barlborough Links
 Chesterfield S43 4XE
 Tel: +44 (0)1246 575300
 Fax: +44 (0)1246 575389